


Event-memorable photoatlas

Wolodtschenko Alexander

Friendly Scientific Meetings 1980-2020



Dresden
2023

Table of contents

1. Introduction	3
2. Selected photographs (1980s)	4-6
3. Selected photographs (1990s)	7-18
4. Selected photographs (2000s)	19-23
5. Selected photographs (2010s)	24-32
6. Selected photographs (2020s)	33
7. Slide structures of photoatlas	34-35
8. Photo sources and imprint	36

1. Introduction

The photoatlas "Friendly Scientific Meetings (1980-2020)" includes selected photographs that document the author's contacts with colleagues and friends that have had a special impact on the author over the past 40-50 years. Some contacts were short, others remained for life, but they all contained positive potentials.

The photoatlas has a scientific-biographical character, which is dominated by photographs with colleagues from the scientific community. All photographs are arranged in chronological order in five time blocks by decades from the 1980s to the 2020s.

1980-2015 include scientific, publishing and teaching activities of the author at the Dresden University of Technology, at the Institute of Cartography (35 years), as well as 12 years (1999-2011) in the leadership of the Commission "Theoretical Cartography" of the International Cartographic associations (ICA); period 2015-2022 is associated with the leadership of the Carto/Atlassemiotics Section of the German Semiotic Association (DGS).

This photoatlas continues the bibliographic / biographical series of the author, which can be found on the website:

<https://atlas-semiotics.jimdofree.com/bild-atlantothek/>

2. Selected photographs (1980s) TU Dresden



Wife Carmen with congratulations on the doctorate.
Institute for Cartography. September 1987.

2. Selected photographs (1980s) TU Dresden



Dr. Eberhardt Sandner with congratulations on the doctorate.
Institute for Cartography. September 1987.

2. Selected photographs (1980s)



Conferences




Prof. Leonid E. Smirnov (1923-2006) and the author. Leningrad, 1988 г.

3. Selected photographs (1990s)

Altai University, Faculty of Geography, projects, guest lectures



Projects 1997-1999



Dean of the Faculty of Geography,
prof. V.V. Rudsky (right) and the
author. Barnaul, 1992


Biblio- and biographic photoatlas projects
2017-2022

3. Selected photographs (1990s)

International cartosemiotic project (1991-1995)



Project
Kartosemiotik/
Kartosemiotika
1991-1995




Slovak cartographer dr. Jan Pravda (1930-2010) and the author.
Dresden 1994.

3. Selected photographs (1990s)

Semiotic seminars, Cartosemiotic project



Prof. H. Schlichtmann (1938-2020) and the author.
ICA Congress, Cologne 1993



Cartosemiotic project
1998-2020

3. Selected photographs (1990s)

Kyiv University, Faculty of Geography, guest lectures




Associate Professor K.I. Drich (1930-1996) and the author.
Kyiv, 1994

3. Selected photographs (1990s)

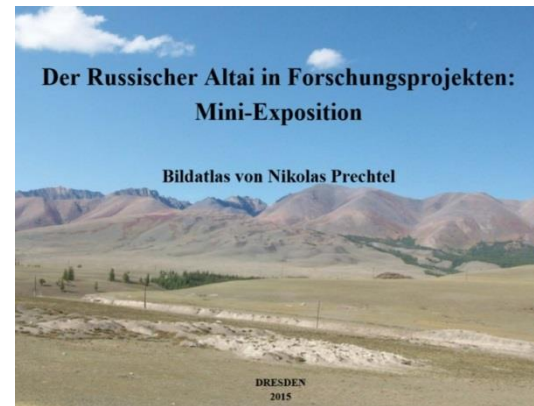
TU Dresden



Dr. Nicholas Prechtel (right) and the author.
Dresden 1994.



Altai-95 project



Photoatlas project

3. Selected photographs (1990s)

Scientific conferences



Dr. Delano Smith (left) and the author.
Cartography-historical conference. Vienna 1995.

3. Selected photographs (1990s)

ICA conferences and seminars



Dr. Toshitomo Kanakubo (left) and the author.
ICA conference. Barcelona 1995



Biographic photoatlas project

3. Selected photographs (1990s) ICA conferences and seminars




Prof. dr. Alexander A. Lyuty (1942-2001)
and the author. ICA conference. Barcelona 1995



Bibliographic
photoatlas project

3. Selected photographs (1990s)

Scientific conferences, cartosemiotic projects



Bibliographic
photoatlas project

Prof. dr. Victor A. Shevchenko (1949-2012)
and the author. Geographic Conference. Kyiv 1996

3. Selected photographs (1990s)

MIIGAiK, guest lectures



Cosmonaut of the USSR, rector of MIIGAiK, prof. Victor P. Savinykh
and the author. Moscow 1998

3. Selected photographs (1990s)

MIIGAiK, guest lectures



Prof. dr. Vasili A. Malinnikov and the author.
Moscow 1998.

3. Selected photographs (1990s) ICA conferences and seminars



Prof. dr. Takashi Morita and the author.
ICA Congress. Ottawa 1999

4. Selected photographs (2000s)

Project «ERASMUS», Seminars: Cartography and Cartosemiotics



Associate Professor Giedre Beconyte and the author.
Vilnius 2004 .



Seminar CDs
2005-2006

4. Selected photographs (2000s)

ICA conferences and seminars




Prof. dr. Milan Konechny, ICA President 2003-2007 (right) and the author.
ICA Seminar. Tokyo 2004

5. Selected photographs (2000s)

Project <meta-carto-semiotics>



Dr. Florian Hruby and the author.
Semiotic congress. Helsinki 2007 .



e-Journal project
2008 -2022

5. Selected photographs (2000s)

ICA conferences and seminars




Prof. dr. William Cartwright, ICA President 2007-2011 (left) and the author.
ICA Congress. Moscow 2007

5. Selected photographs (2000s)

Cartosemiotic seminars



Associate Professor I.N. Rotanova and the author.
Conference. Novosibirsk 2008




Cartosemiotic project

6. Selected photographs (2010s) Semiotic conferences and seminars (2012-2019)



Dr. A. Solomonik (left) and the author.
Conference. Saint Petersburg 2010.




Photoatlas projects

6. Selected photographs (2010s)

ICA conferences and photoatlas projects



Prof. dr. F. Ormeling (left) and the author.
Dresden 2010



Photoatlas projects

6. Selected photographs (2010s) ICA conferences and seminars



Prof. dr. M. J. Kraak, ICA President 2015-2019 ((right) and the author.
Conference. Vilnius 2013

6. Selected photographs (2010s)

Leo Bagrow projects (2017-2020)



Geograph and cartograph from the USA, prof. dr. Henry Castner (left) and the author

6. Selected photographs (2010s)

Almanac „Geocontext“ (2013-2017), photoatlassing projects



Eugene N. Eremchenko (right) and the author.
Conference. Moscow 2013



Almanac
2013-2017



Photoatlas projects

6. Selected photographs (2010s) Photoatlassing projects (2015-2019)



Associate Professor Ju. N. Golubchikov (right)
and the author. Conference. Moscow 2013



Photoatlas projects




6. Selected photographs (2010s)

Cybercartographic and photoatlassing projects



Candien cartograph and geograph prof. dr. Fraser Taylor, ICA President 1987-1991, 1991-1995 (left) and the author.

Cyberphotoatlassing projects




6. Selected photographs (2010s)

Semiotic projects, seminars, exhibitions, excursions (2015-2022)



Monica Huch and the author.
Seminar “From Cartosemiotics to Atlassemiotics”
of the DGS, Dresden 2019



Section „Environmental and
Carto-/Atlassemiotics“/UKA
2015-2022



Photoatlas projects

6. Selected photographs (2010s)

Semiotic projects and seminars (2017-2022)



Dr. Georg Albert (left) and the author.
Seminar of the German Semiotic Association (DGS), Chemnitz 2019



7. Selected photographs (2020s)

Meta-photoatlas: Indigenous Elder William Commanda and CAN Projects



Canadian geographer, dr. Romola M.Thumbadoo (left) and the author.

Meta-photoatlas (2022)




8. Slide structures of photoatlas Chronological profile



The chronological profile of the photoatlas includes five time slices and clearly reflects the 1990s and 2010s as the author's active contacts and creative years at the TU Dresden, the International Cartographic Association and the German Semiotic Association.

8. Slide structures of photoatlas Photogallery



9. Photo sources and imprint

Slides 4-26,28, 29, 31, 32: photoarchive A.Wolodtschenko

Slide 27: : photoarchive Henry Castner

Slide 30: : photoarchive Fraser Taylor

Slide 33: : photoarchive Romola Thumbadoo

Author website:

<https://atlas-semiotics.jimdofree.com/bild-atlantotheke/>

Alexander Wolodtschenko.

Friendly scientific meetings (1980-2020)

Event-memorable photoatlas

Dresden 2023